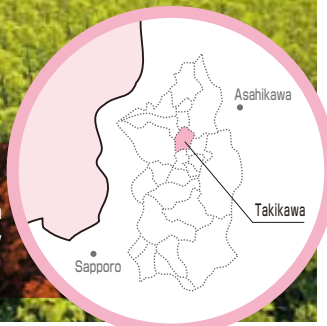


Family Course Spring 13km

Let's ride through the vast canola flower fields!

Welcome to Japan's largest canola fields. The yellow carpet of canola flowers can be seen in patches everywhere! The view from Maruka Highlands is especially beautiful. Enjoy the contrast between the yellow canola flowers and the blue sky!




- Viewpoint
- Mark
- Food & Drinks
- Park leisure facility
- Roadside station
- Hot spring

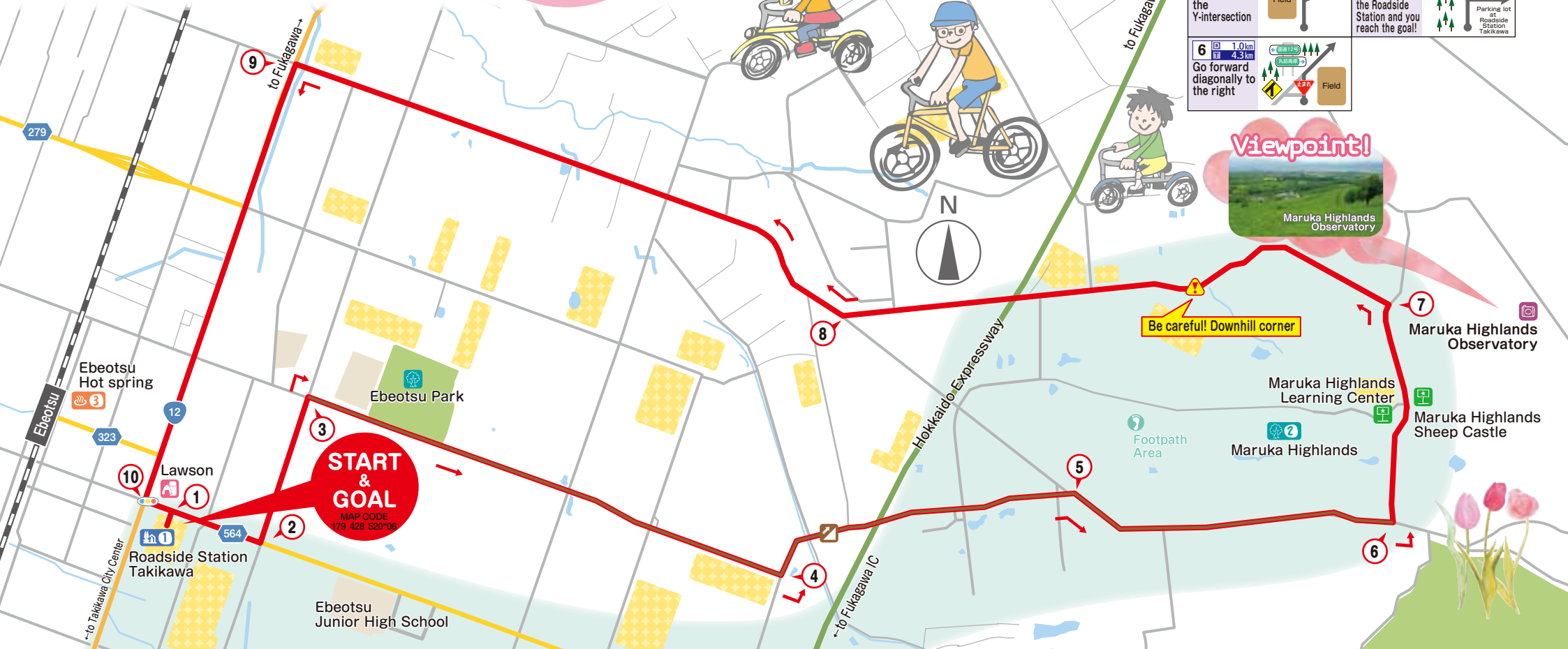
- Slope
- Canola Flower field (2012)

Caution!

There are many canola flower fields along this course. Every year the canola flowers are planted in different plots to avoid replant failure. Get a canola flower map at a roadside station and check it out.



S To North Exit of Roadside Station 0.0 km / 0.0 km		7 Turn left at the T-intersectio n 1.3 km / 5.6 km	
1 Exit Roadside Station and turn right at Prefectural Road 564 0.1 km / 0.1 km		8 Turn left at the Sorapuchi signboard 0.9 km / 6.5 km	
2 Pass a temple on the left and turn left at the next intersection 0.3 km / 0.4 km		9 Turn right at the Town Hall at the end of the road 2.3 km / 8.8 km	
3 Turn right at the first intersection 0.6 km / 1.0 km		10 Turn left at the intersection of Route 12 2.5 km / 11.3 km	
4 Turn left to Mt. Marukayama at the end of the road 2.0 km / 3.0 km		11 Turn left to Prefectural Road 564 at the intersection 1.8 km / 13.1 km	
5 Turn right at the Y-intersection 0.3 km / 3.3 km		G Turn right at the Roadside Station and you reach the goal! 0.1 km / 13.2 km	
6 Go forward diagonally to the right 1.0 km / 4.3 km			



Be careful! Downhill corner

START & GOAL
MAP CODE
179 428 520*06